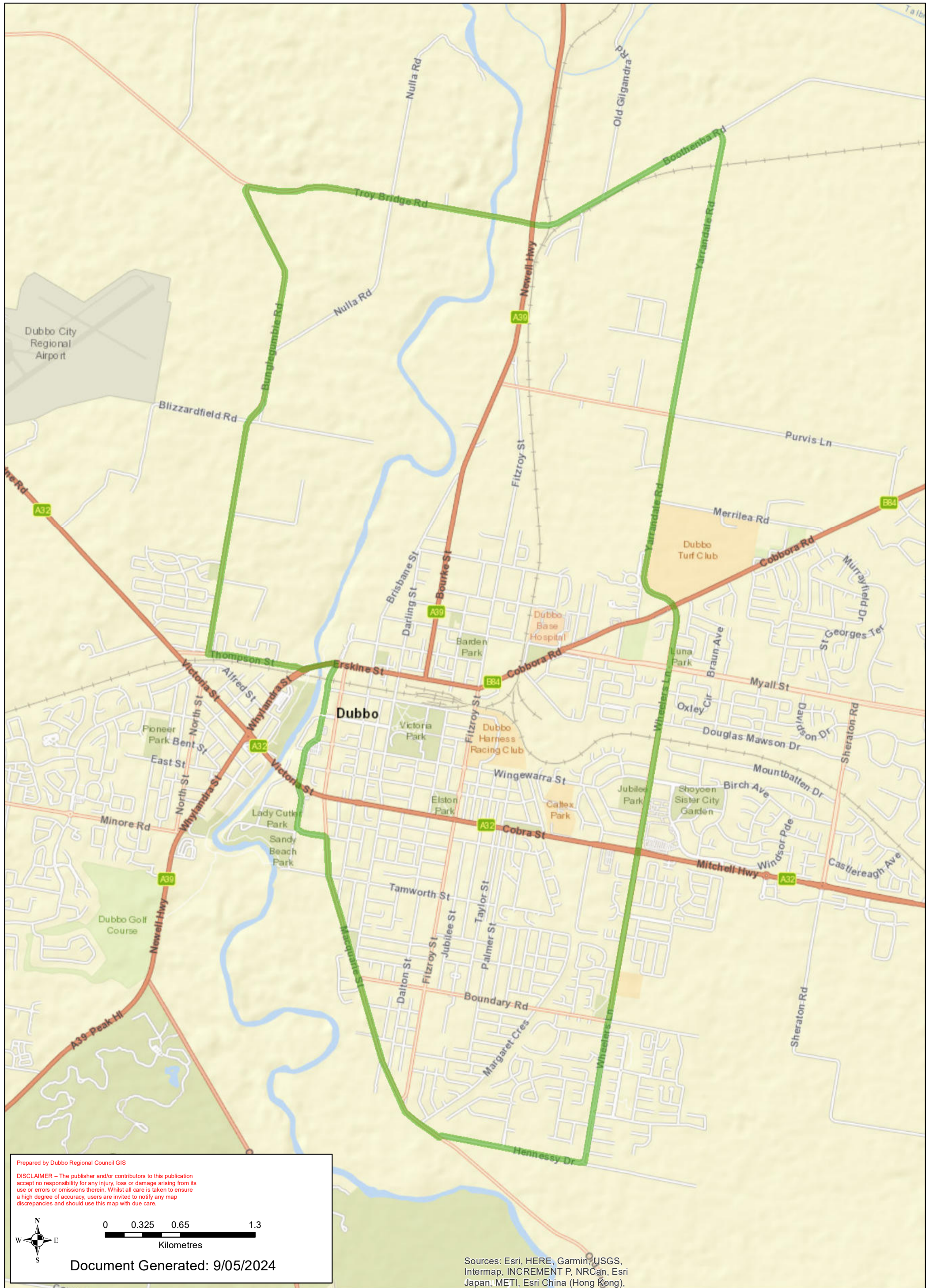


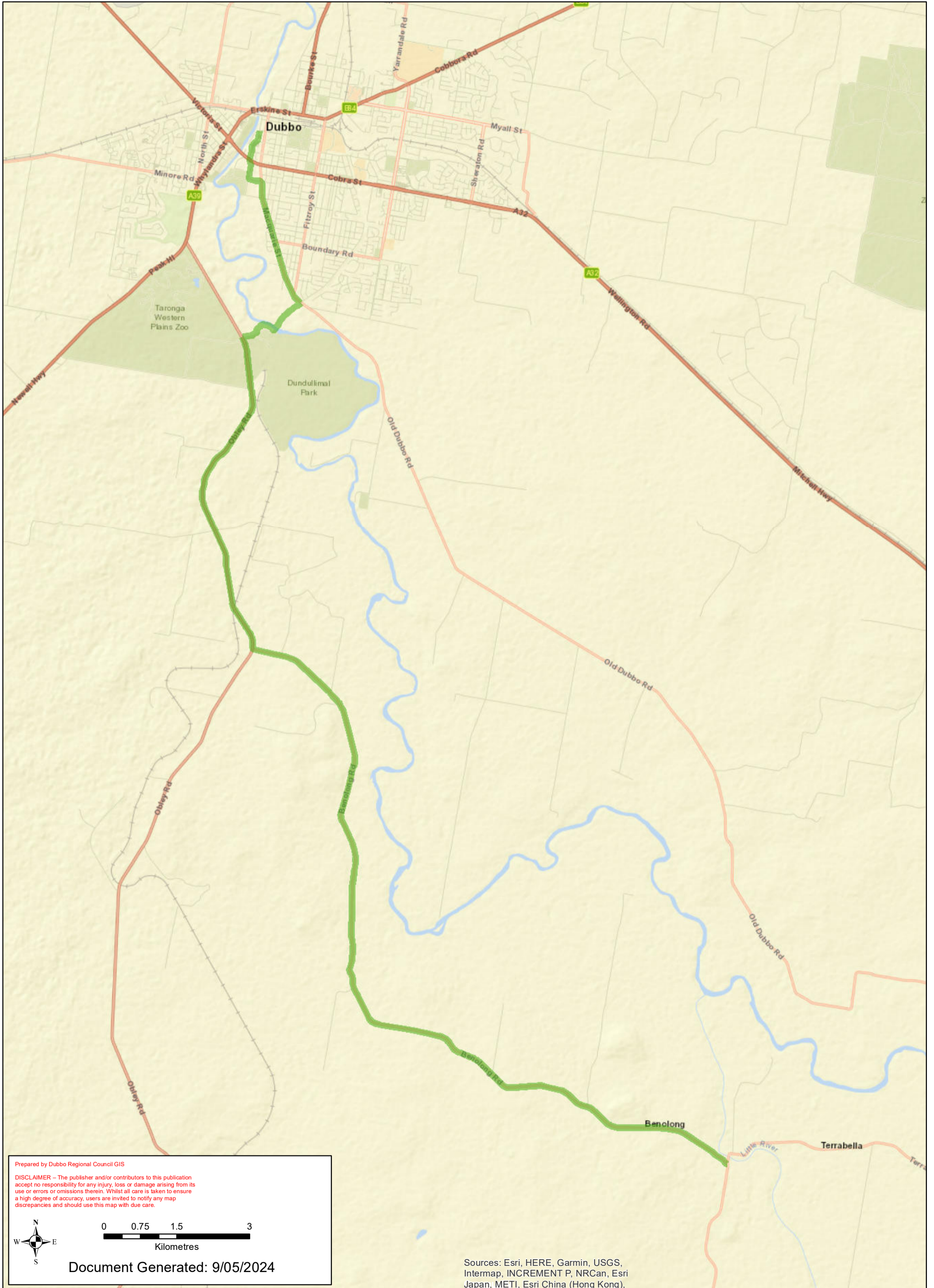
The Town Loop

25 Km



Terrabella Bridge and return

60 Km



Prepared by Dubbo Regional Council GIS

DISCLAIMER – The publisher and/or contributors to this publication accept no responsibility for any injury, loss or damage arising from its use or errors or omissions therein. Whilst all care is taken to ensure a high degree of accuracy, users are invited to notify any map discrepancies and should use this map with due care.



0 0.75 1.5 3
Kilometres

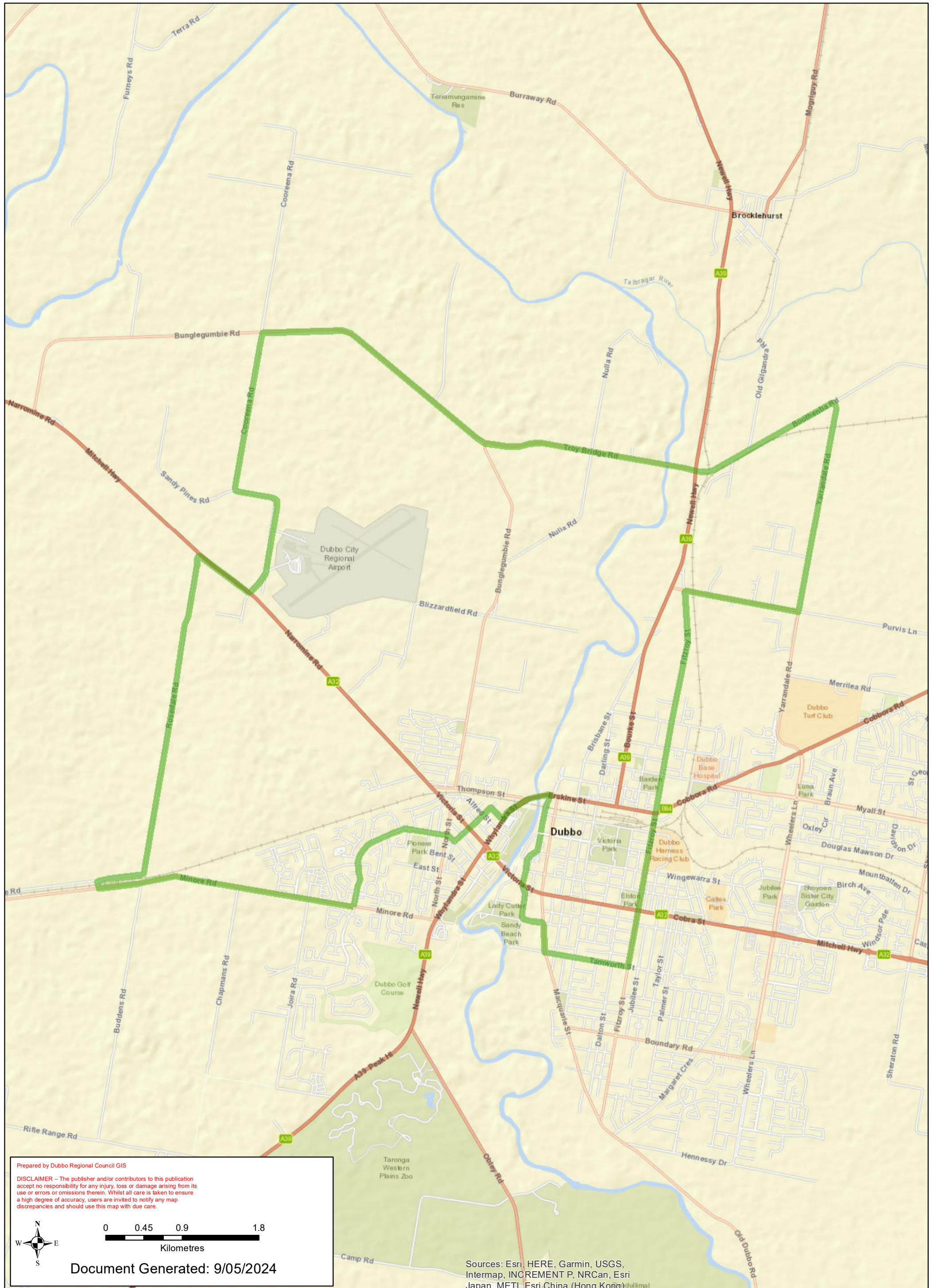
Document Generated: 9/05/2024

Sources: Esri, HERE, Garmin, USGS, Intermap, INCREMENT P, NRCan, Esri Japan, METI, Esri China (Hong Kong),

POPULAR ROUTES IN AND AROUND DUBBO
CYCLING ROUTES OF DUBBO
POPULAR CYCLING ROUTES OF DUBBO

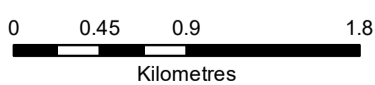
Rosedale (Airport) Loop

34 Km



Prepared by Dubbo Regional Council GIS

DISCLAIMER – The publisher and/or contributors to this publication accept no responsibility for any injury, loss or damage arising from its use or errors or omissions therein. Whilst all care is taken to ensure a high degree of accuracy, users are invited to notify any map discrepancies and should use this map with due care.



Document Generated: 9/05/2024

Sources: Esri, HERE, Garmin, USGS, Intermap, INCREMENT P, NRCan, Esri Japan, METI, Esri China (Hong Kong), Swisstopo, IGN, etc.

POPULAR ROUTES IN AND AROUND DUBBO
CYCLING ROUTES OF DUBBO
POPULAR CYCLING ROUTES OF DUBBO

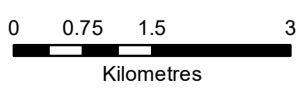
Rawsonville to Minore Loop

66 Km



Prepared by Dubbo Regional Council GIS

DISCLAIMER – The publisher and/or contributors to this publication accept no responsibility for any injury, loss or damage arising from its use or errors or omissions therein. Whilst all care is taken to ensure a high degree of accuracy, users are invited to notify any map discrepancies and should use this map with due care.



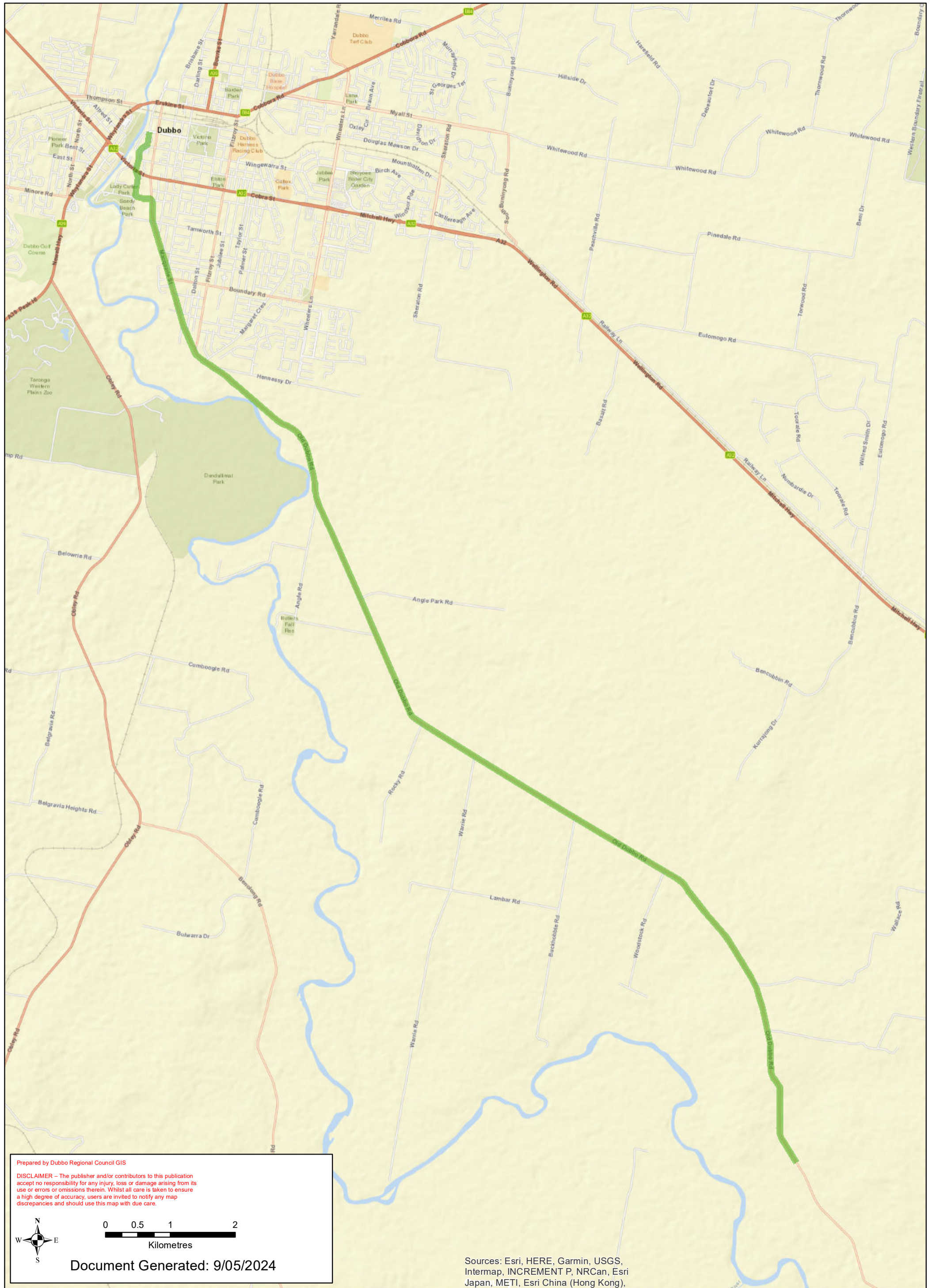
Document Generated: 9/05/2024

Sources: Esri, HERE, Garmin, USGS, Intermap, INCREMENT P, NRCan, Esri Japan, METI, Esri China (Hong Kong).

POPULAR ROUTES IN AND AROUND DUBBO
CYCLING ROUTES OF DUBBO
POPULAR CYCLING ROUTES OF DUBBO

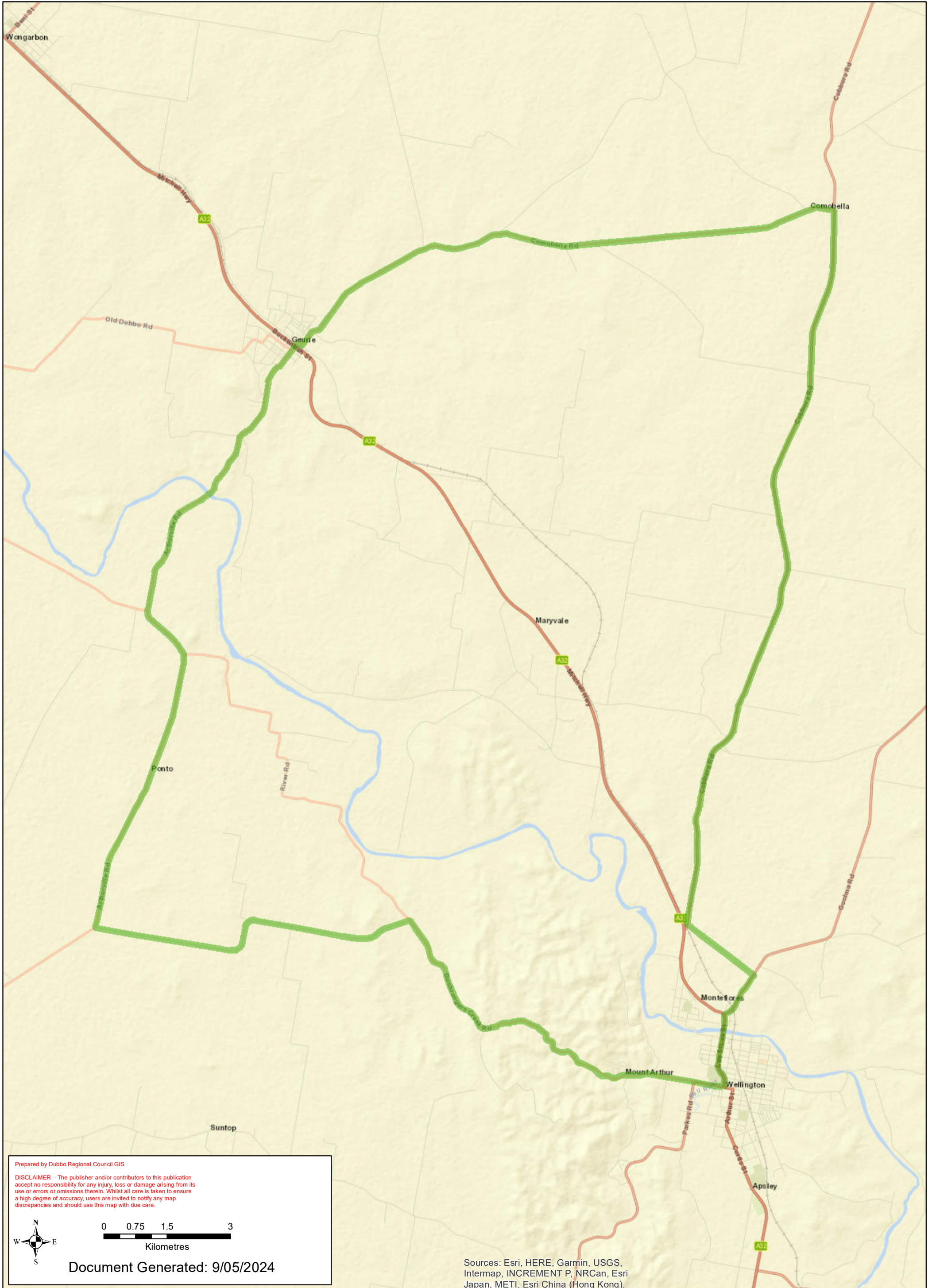
Old Dubbo Road (to the end of bitumen) and return

40 Km



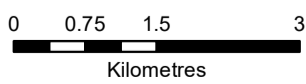
Geurie - Wellington Loop

70 Km



Prepared by Dubbo Regional Council GIS

DISCLAIMER – The publisher and/or contributors to this publication accept no responsibility for any injury, loss or damage arising from its use or errors or omissions therein. Whilst all care is taken to ensure a high degree of accuracy, users are invited to notify any map discrepancies and should use this map with due care.



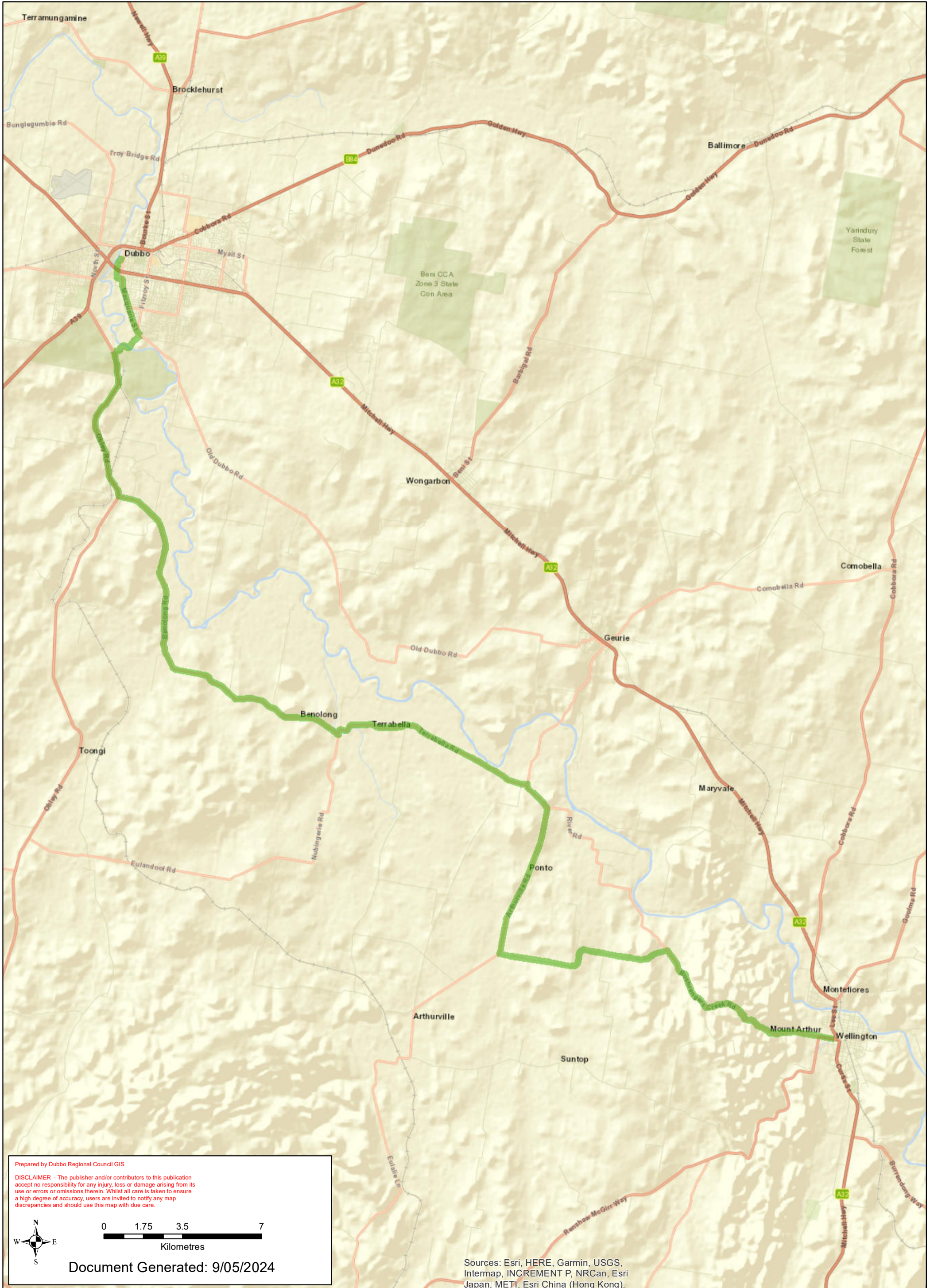
Document Generated: 9/05/2024

Sources: Esri, HERE, Garmin, USGS, Intermap, INCREMENT P, NRCan, Esri Japan, METI, Esri China (Hong Kong).

POPULAR ROUTES IN AND AROUND DUBBO
CYCLING ROUTES OF DUBBO
POPULAR CYCLING ROUTES OF DUBBO

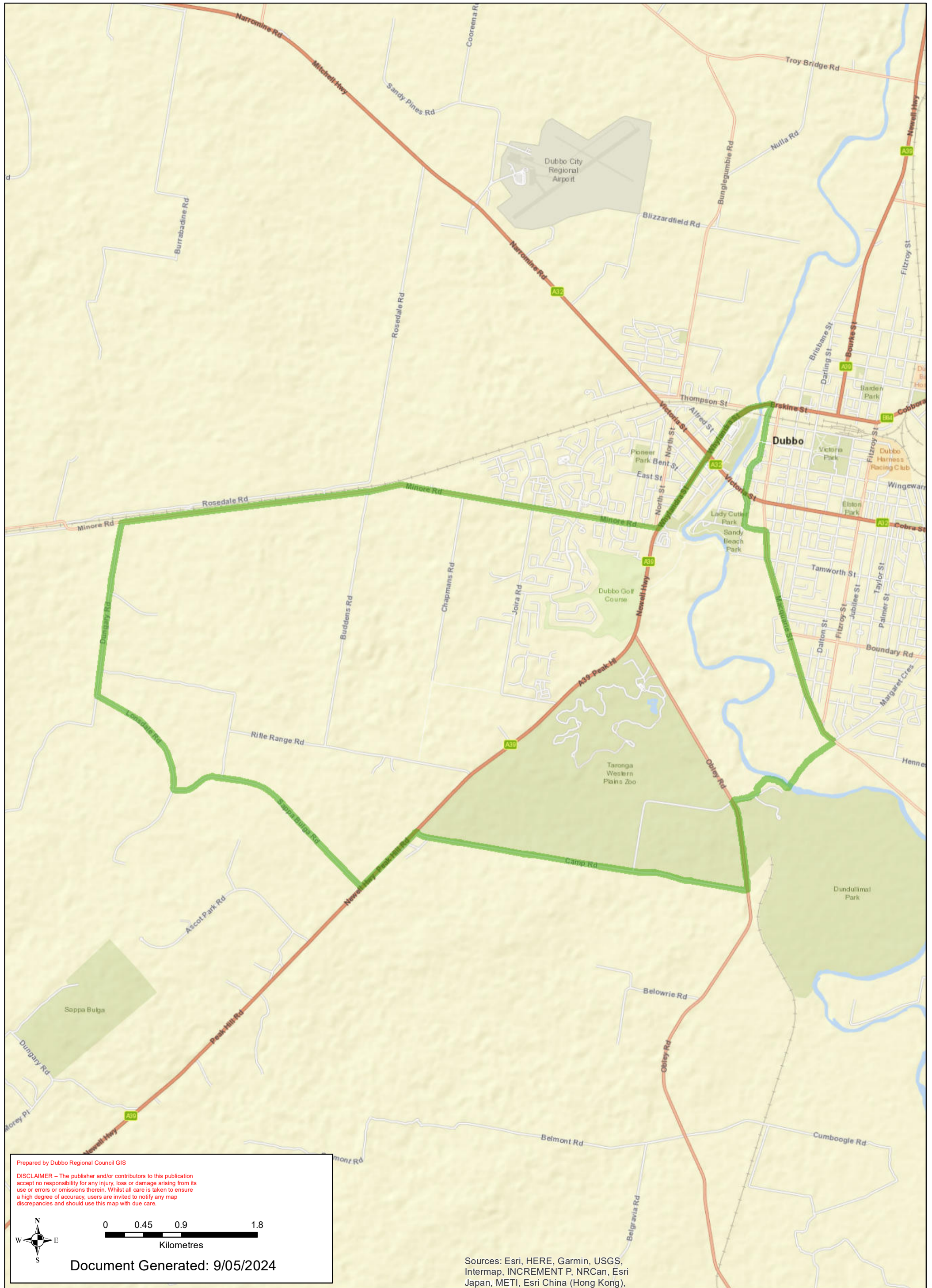
Dubbo to Wellington via Terrabella 65 Km

65 Km



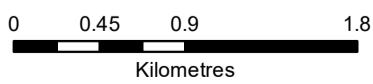
Camp Road - Sappa Bulga Loop

27 Km



Prepared by Dubbo Regional Council GIS

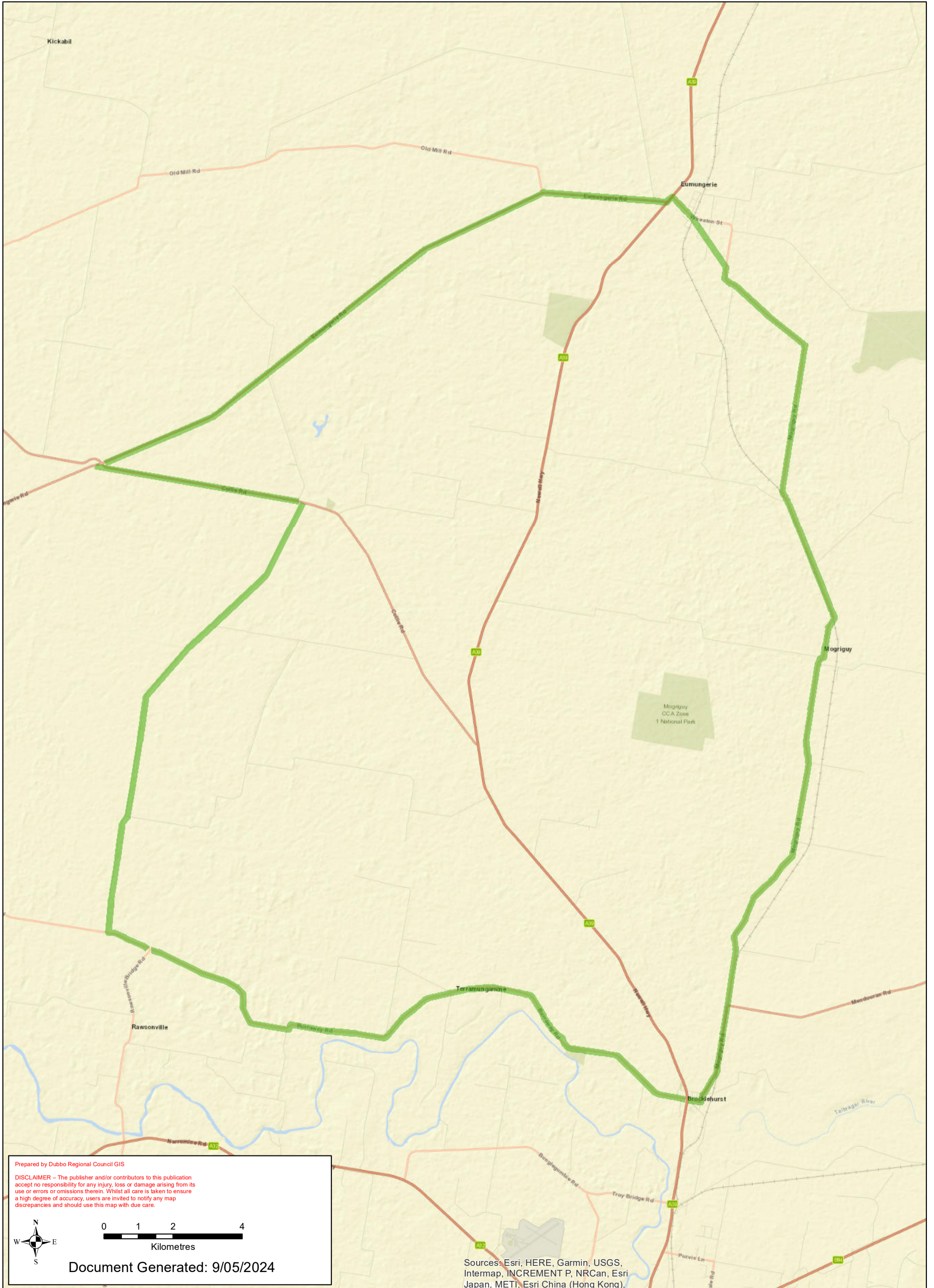
DISCLAIMER - The publisher and/or contributors to this publication accept no responsibility for any injury, loss or damage arising from its use or errors or omissions therein. Whilst all care is taken to ensure a high degree of accuracy, users are invited to notify any map discrepancies and should use this map with due care.



Document Generated: 9/05/2024

Sources: Esri, HERE, Garmin, USGS, Intermap, INCREMENT P, NRCan, Esri Japan, METI, Esri China (Hong Kong),

POPULAR ROUTES IN AND AROUND DUBBO
CYCLING ROUTES OF DUBBO
POPULAR CYCLING ROUTES OF DUBBO



Prepared by Dubbo Regional Council GIS

DISCLAIMER – The publisher and/or contributors to this publication accept no responsibility for any injury, loss or damage arising from its use or errors or omissions therein. Whilst all care is taken to ensure a high degree of accuracy, users are invited to notify any map discrepancies and should use this map with due care.

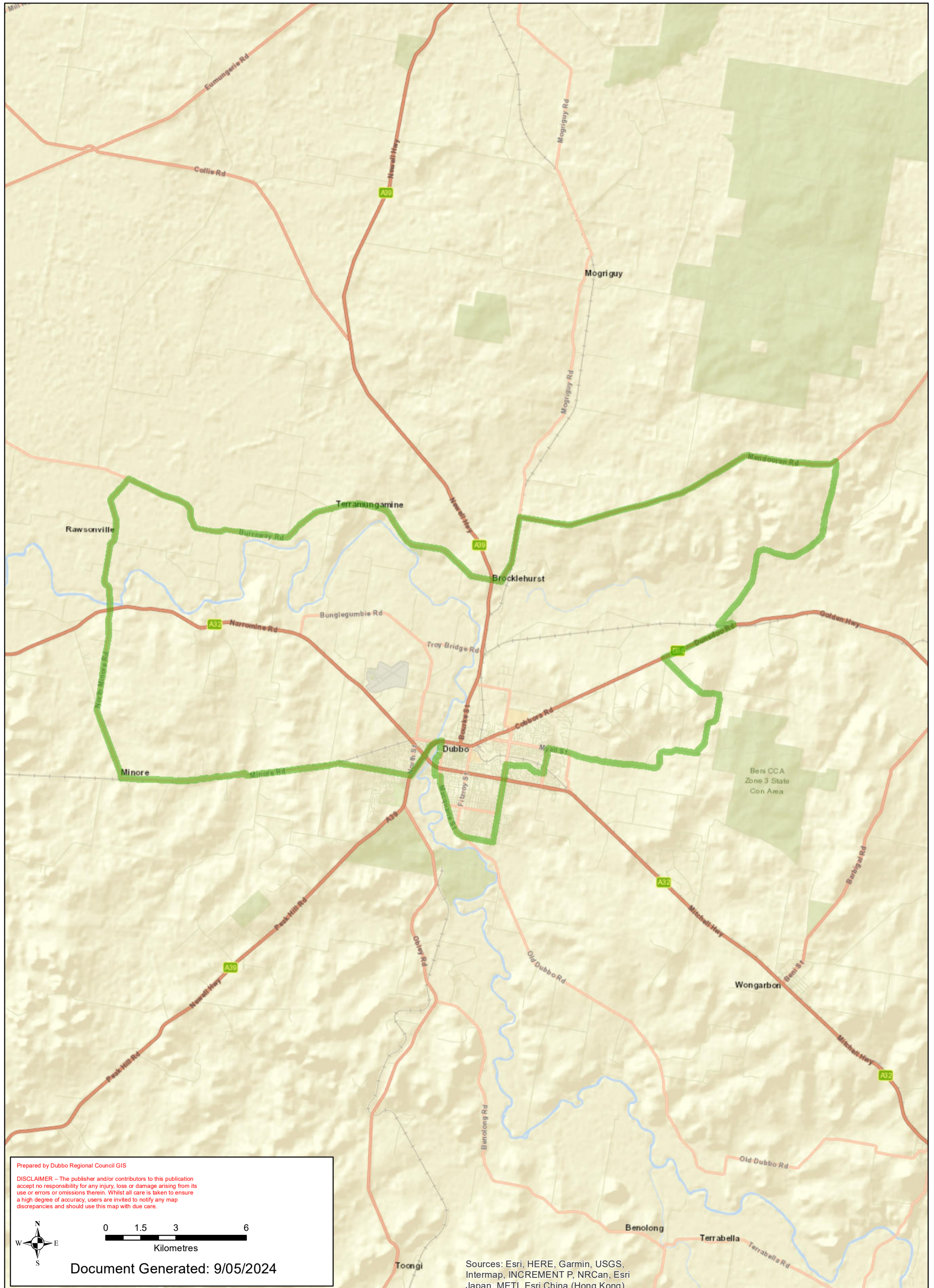
0 1 2 4
Kilometres

Document Generated: 9/05/2024

Sources: Esri, HERE, Garmin, USGS, Intermap, INCREMENT P, NRCan, Esri Japan, METI, Esri China (Hong Kong),

Basher-Old Mendooran Rd-Rawsonville-Minore Loop

102 Km



Prepared by Dubbo Regional Council GIS

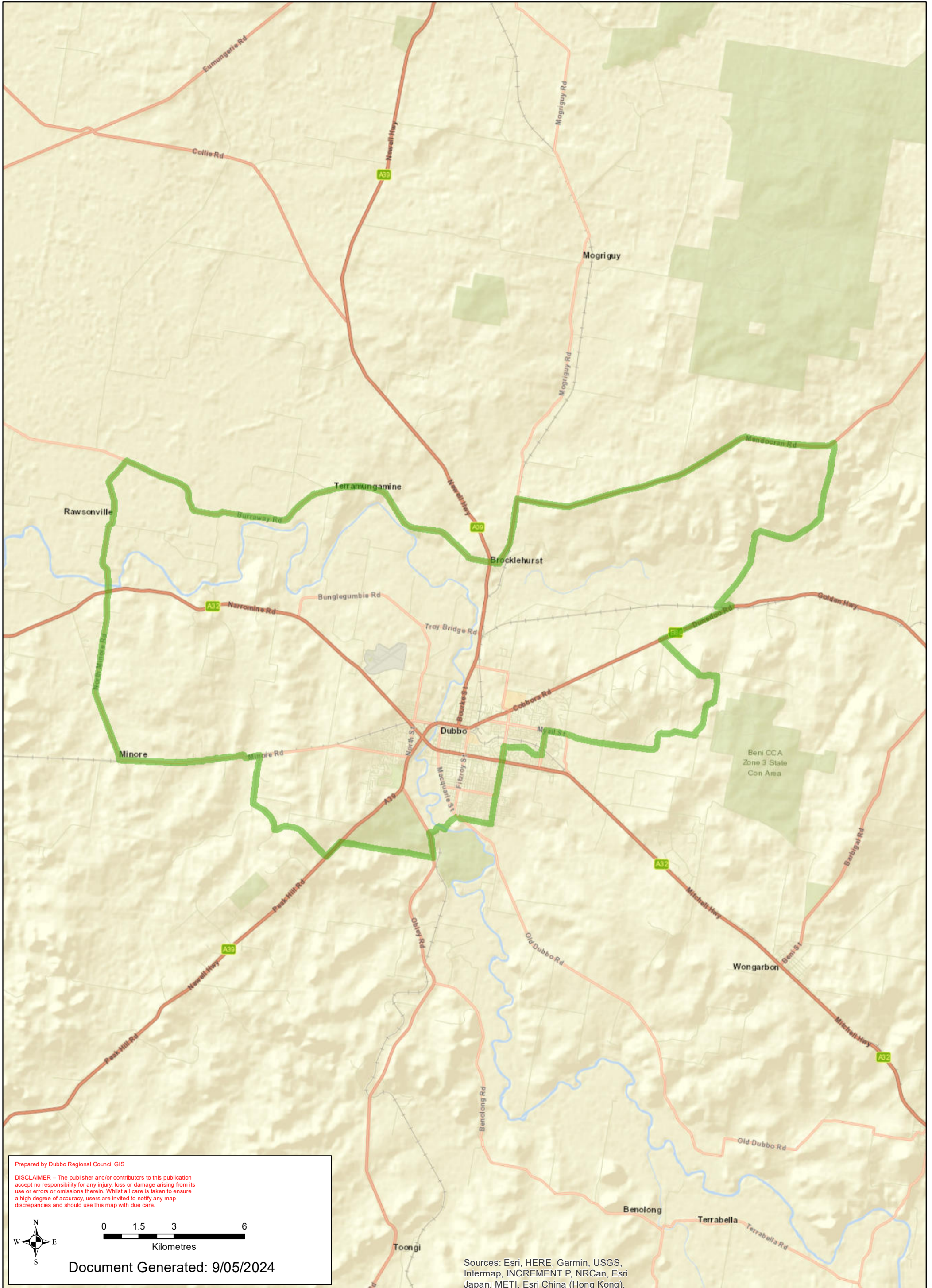
DISCLAIMER – The publisher and/or contributors to this publication accept no responsibility for any injury, loss or damage arising from its use or errors or omissions therein. Whilst all care is taken to ensure a high degree of accuracy, users are invited to notify any map discrepancies and should use this map with due care.

0 1.5 3 6
Kilometres

Document Generated: 9/05/2024

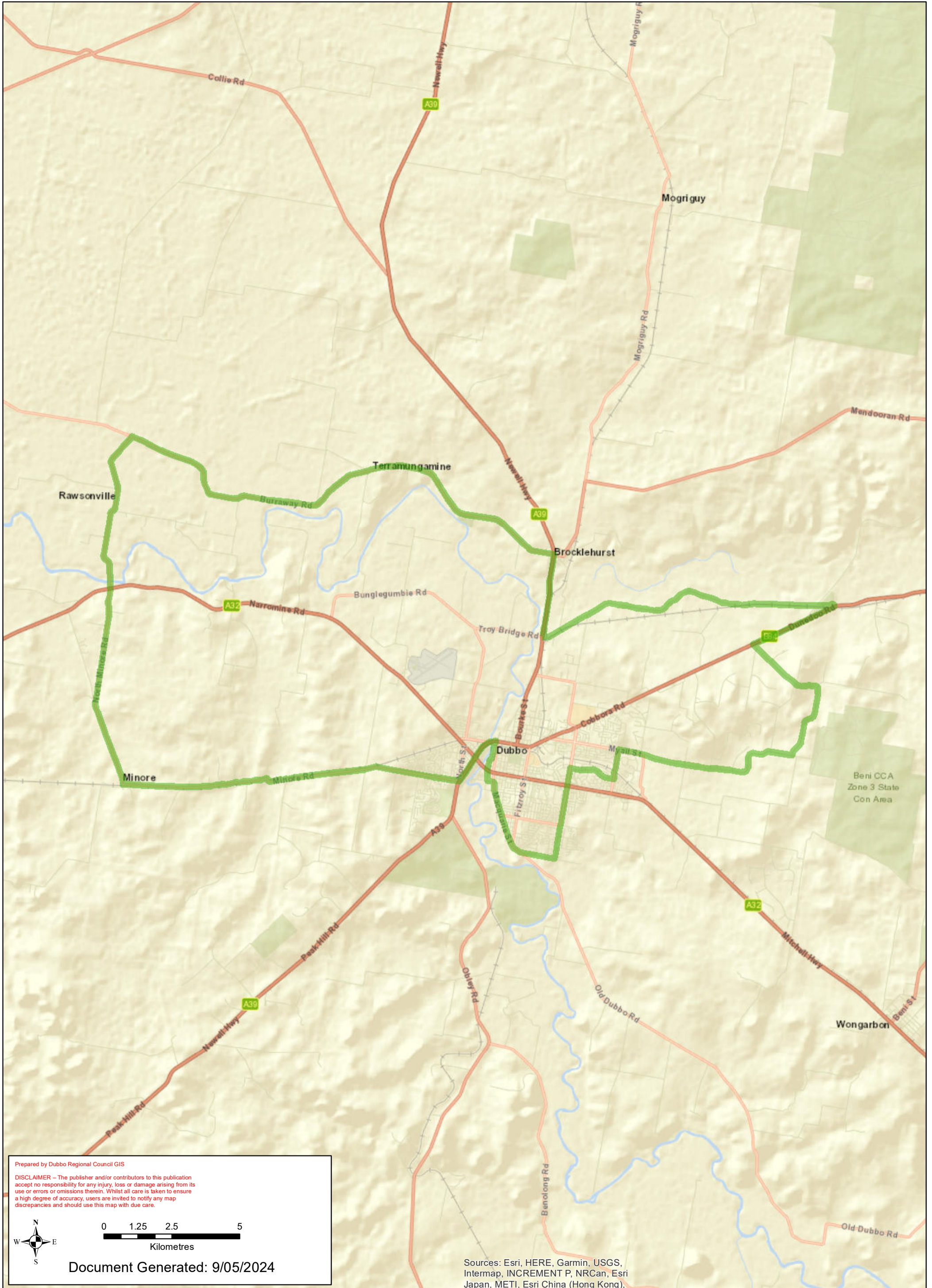
Sources: Esri, HERE, Garmin, USGS, Intermap, INCREMENT P, NRCan, Esri Japan, METI, Esri China (Hong Kong).

POPULAR ROUTES IN AND AROUND DUBBO
CYCLING ROUTES OF DUBBO
POPULAR CYCLING ROUTES OF DUBBO



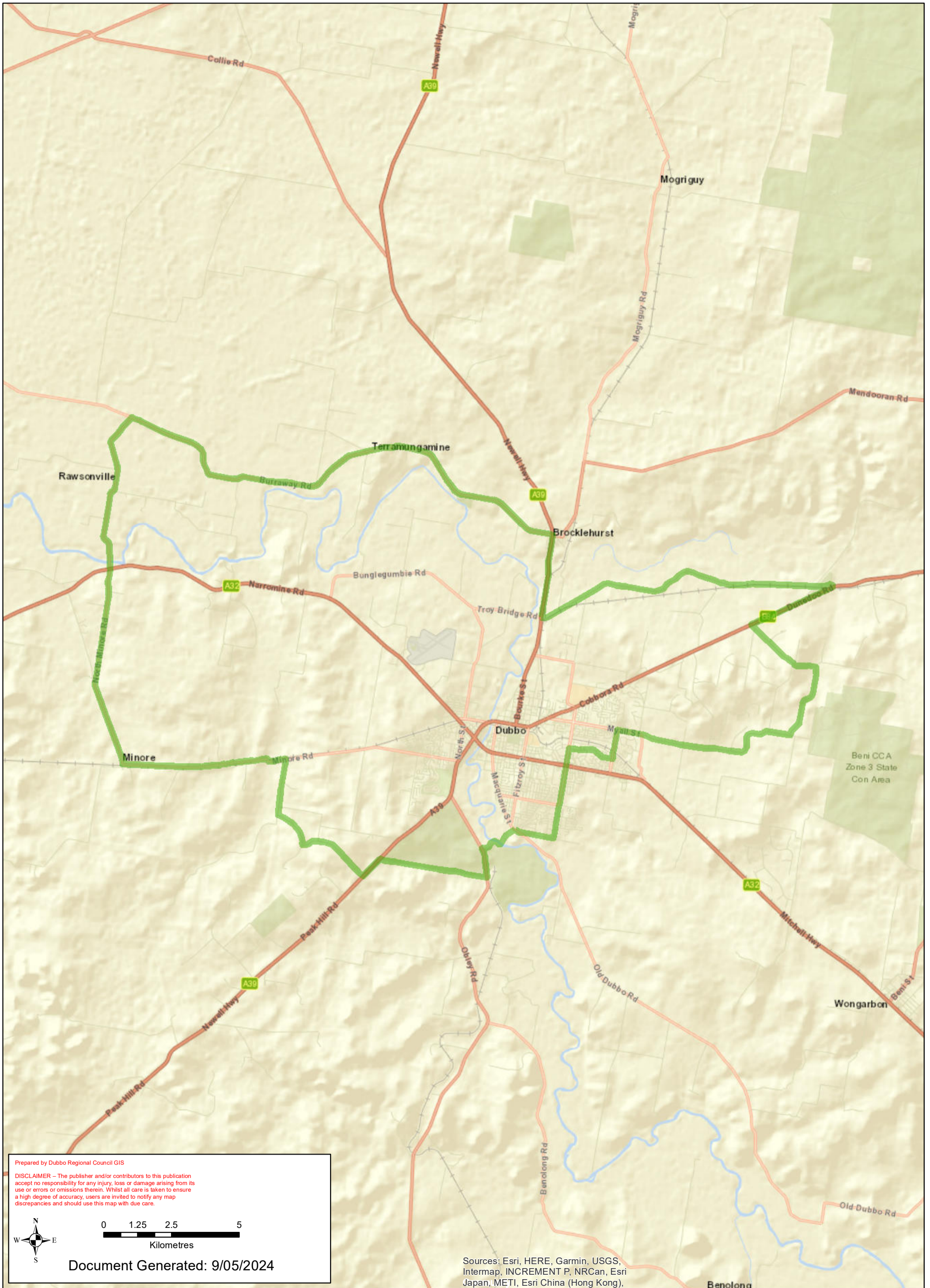
Basher-Boothenba-Rawsonville-Minore Loop

89 Km



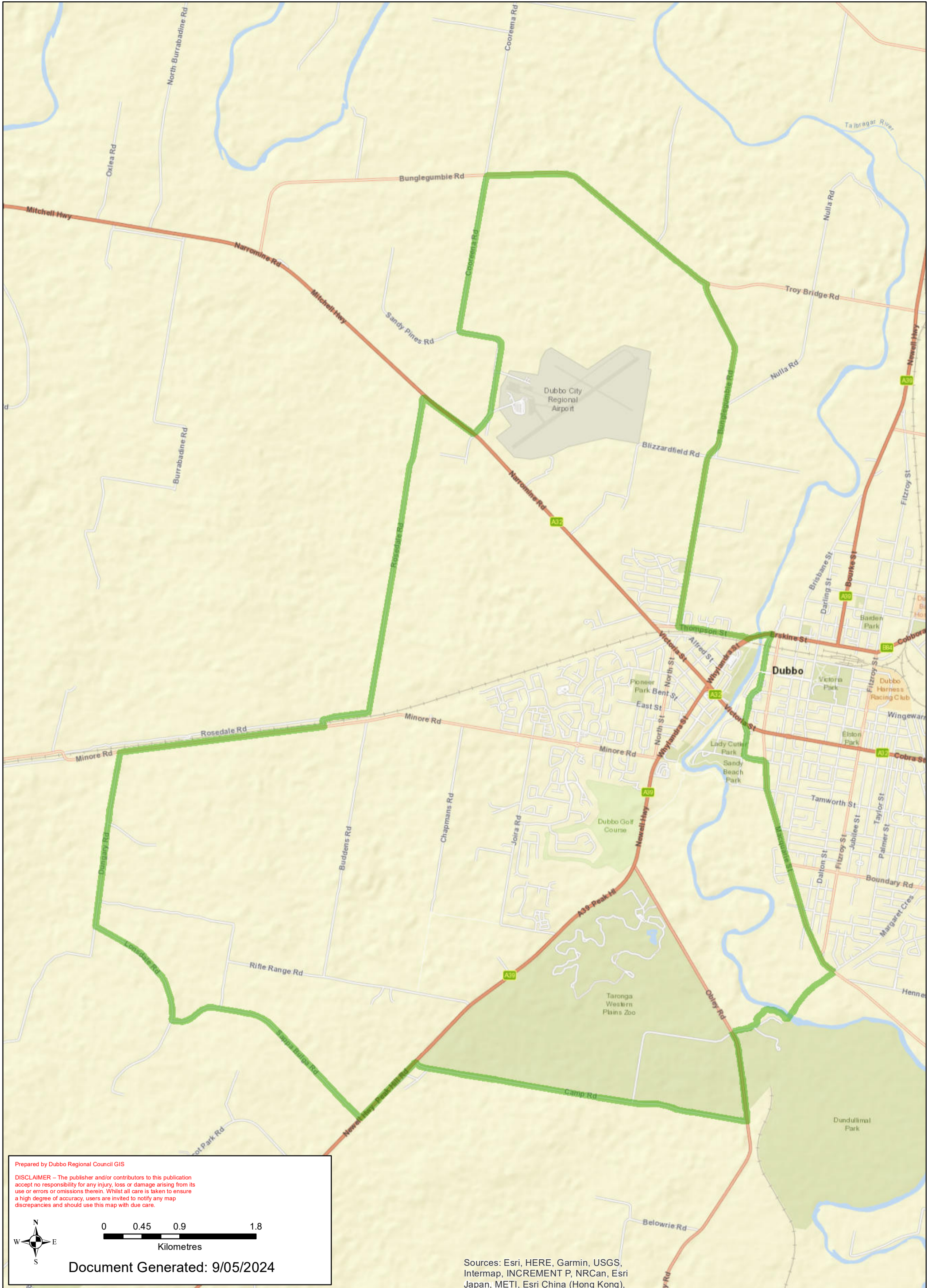
Basher-Boothenba-Rawsonville-Minore-Sappa Loop

90 Km



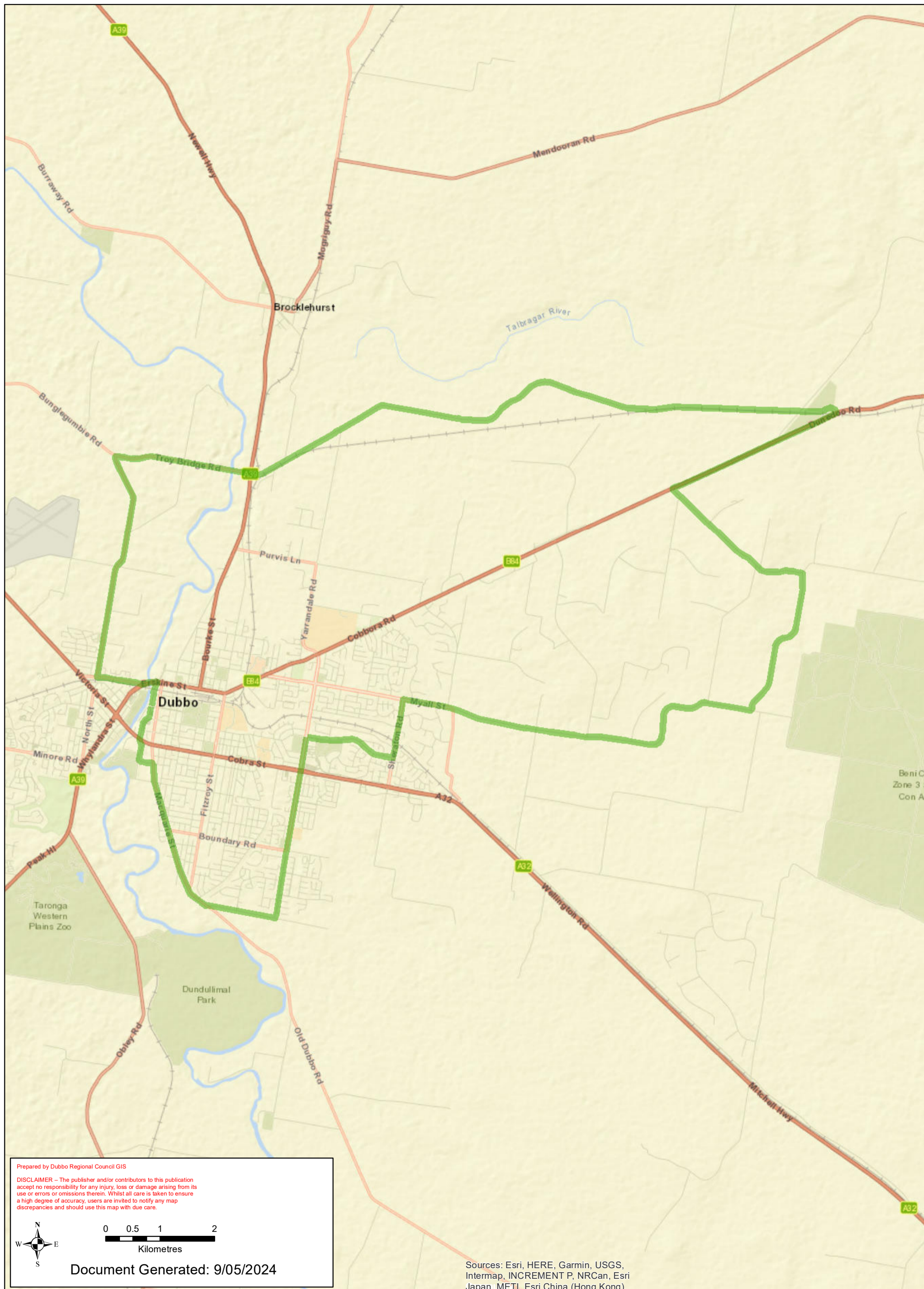
Airport - Sappa Bulga Loop

38 Km



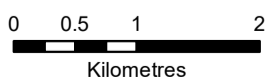
'Basher - Boothenba' Circuit

48 Km



Prepared by Dubbo Regional Council GIS

DISCLAIMER - The publisher and/or contributors to this publication accept no responsibility for any injury, loss or damage arising from its use or errors or omissions therein. Whilst all care is taken to ensure a high degree of accuracy, users are invited to notify any map discrepancies and should use this map with due care.



Document Generated: 9/05/2024

Sources: Esri, HERE, Garmin, USGS, Intermap, INCREMENT P, NRCan, Esri Japan, METI, Esri China (Hong Kong),

POPULAR ROUTES IN AND AROUND DUBBO
CYCLING ROUTES OF DUBBO
POPULAR CYCLING ROUTES OF DUBBO