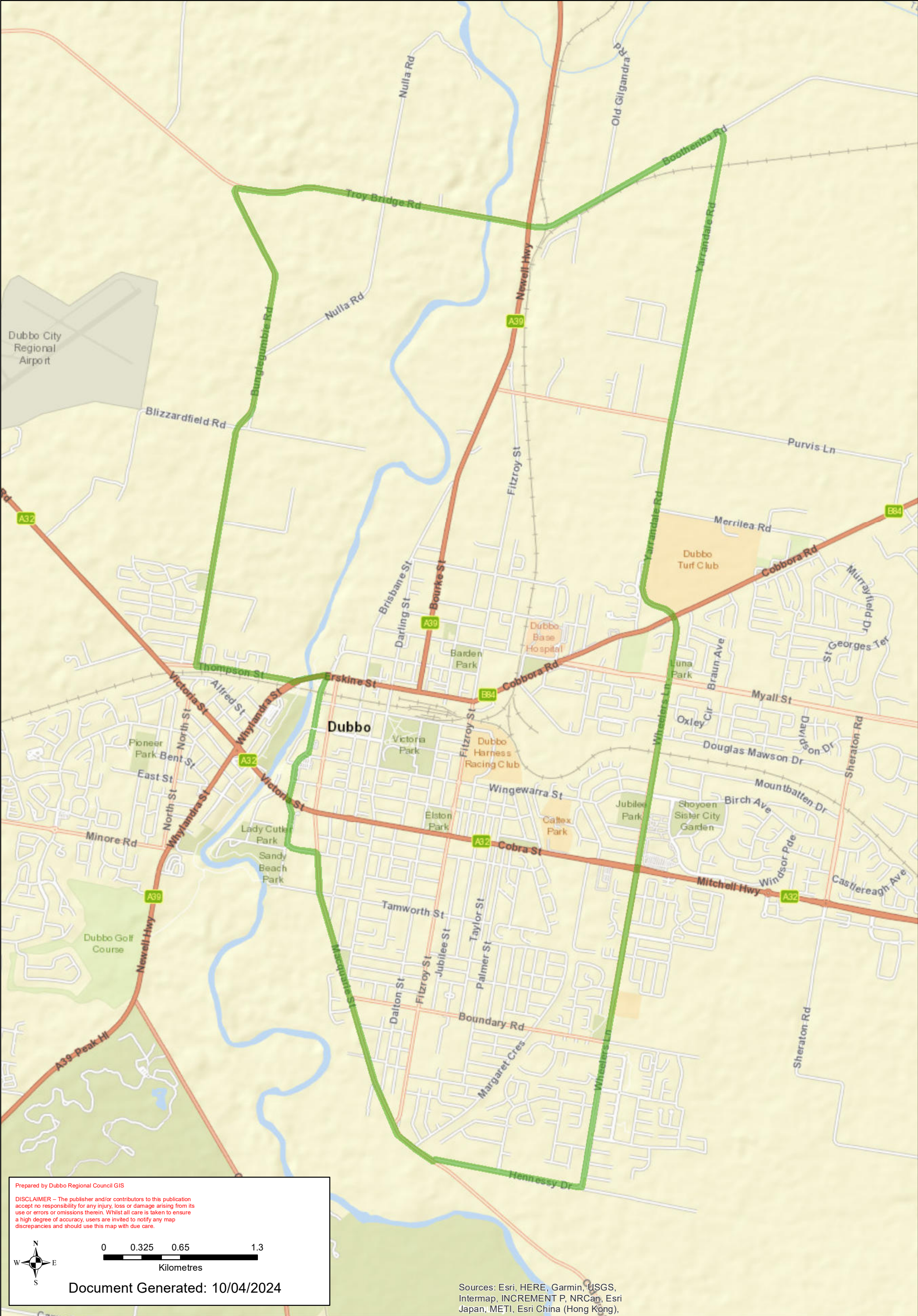
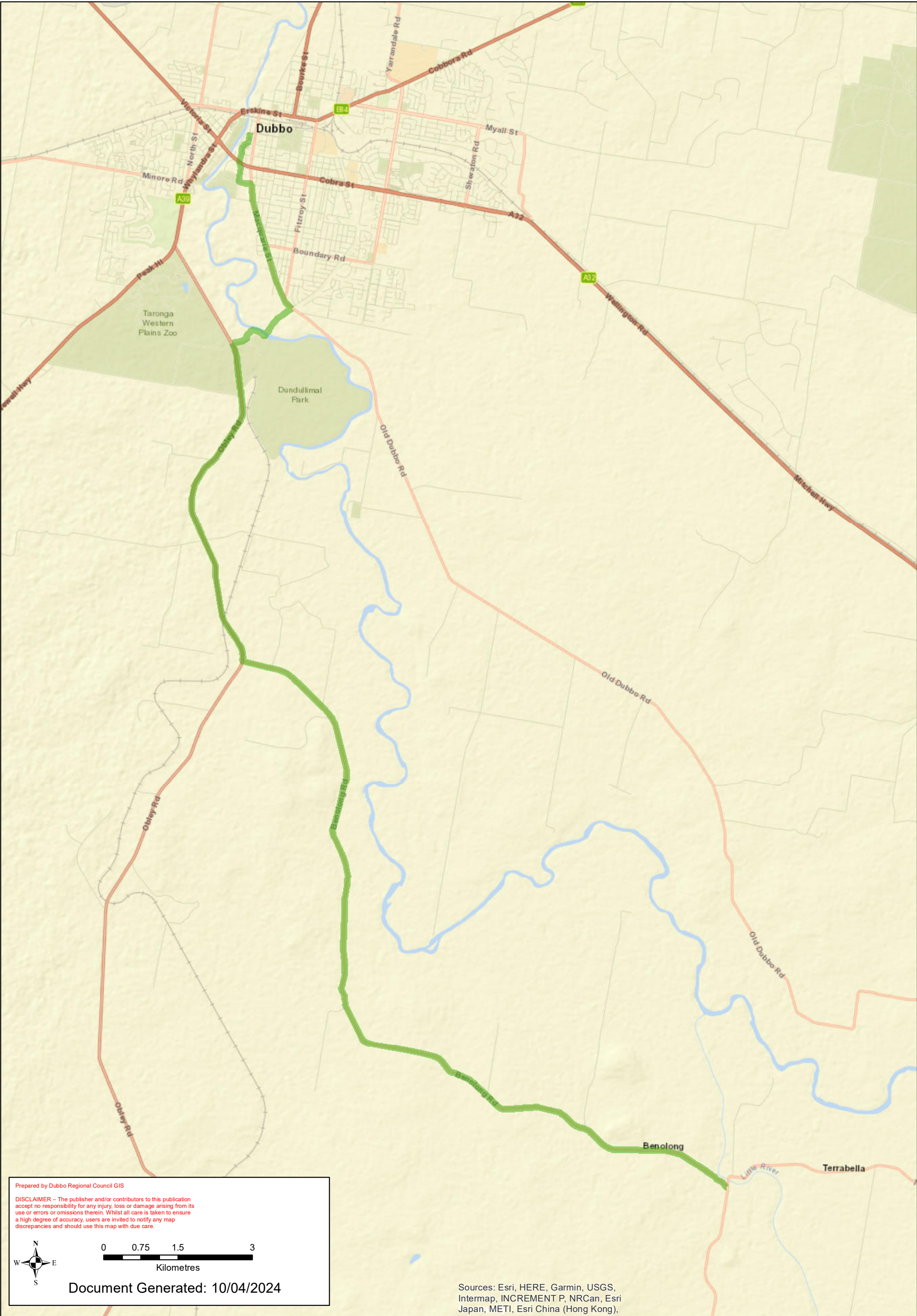


The Town Loop

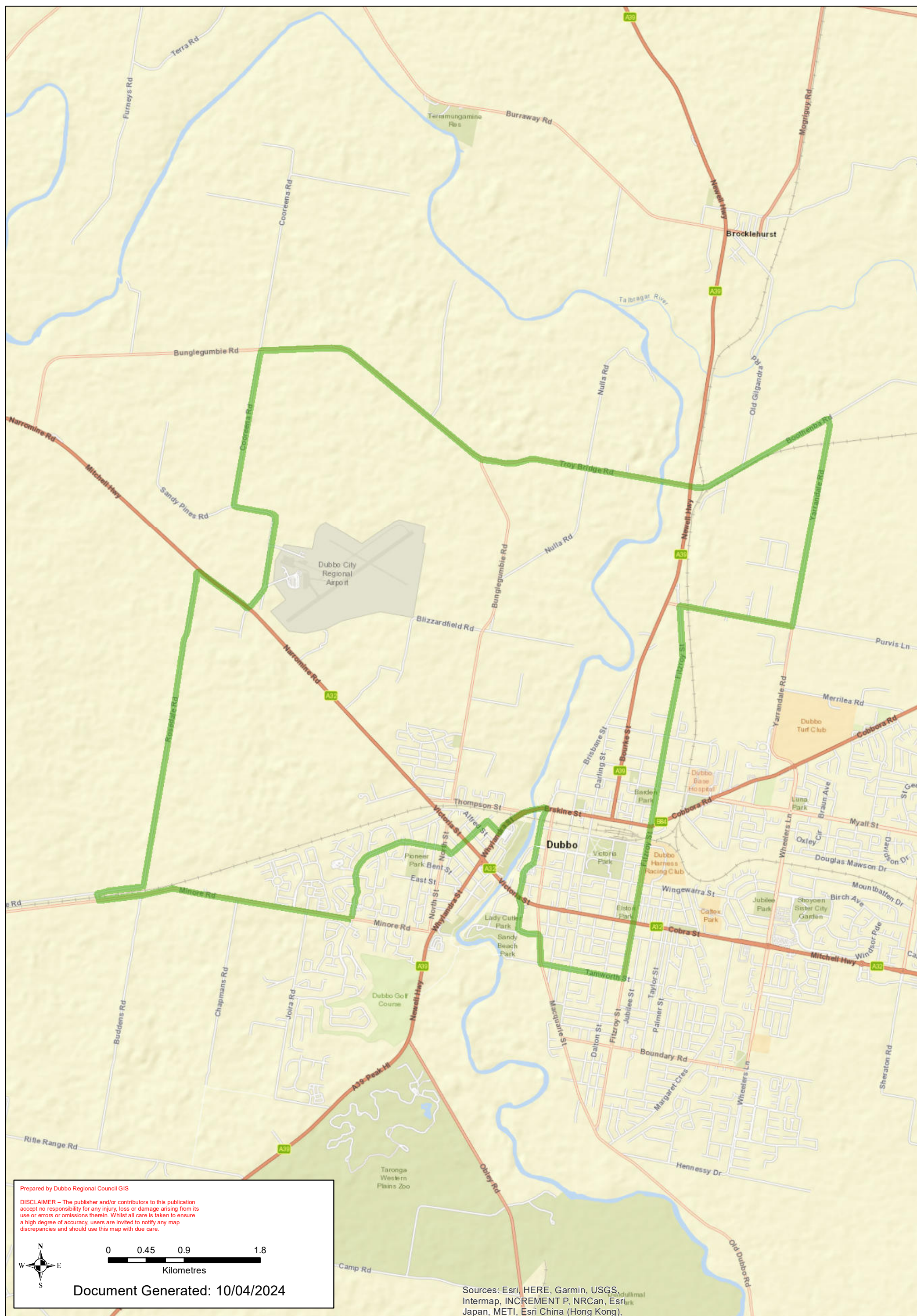
25 Km



Terrabella Bridge and return60 Km

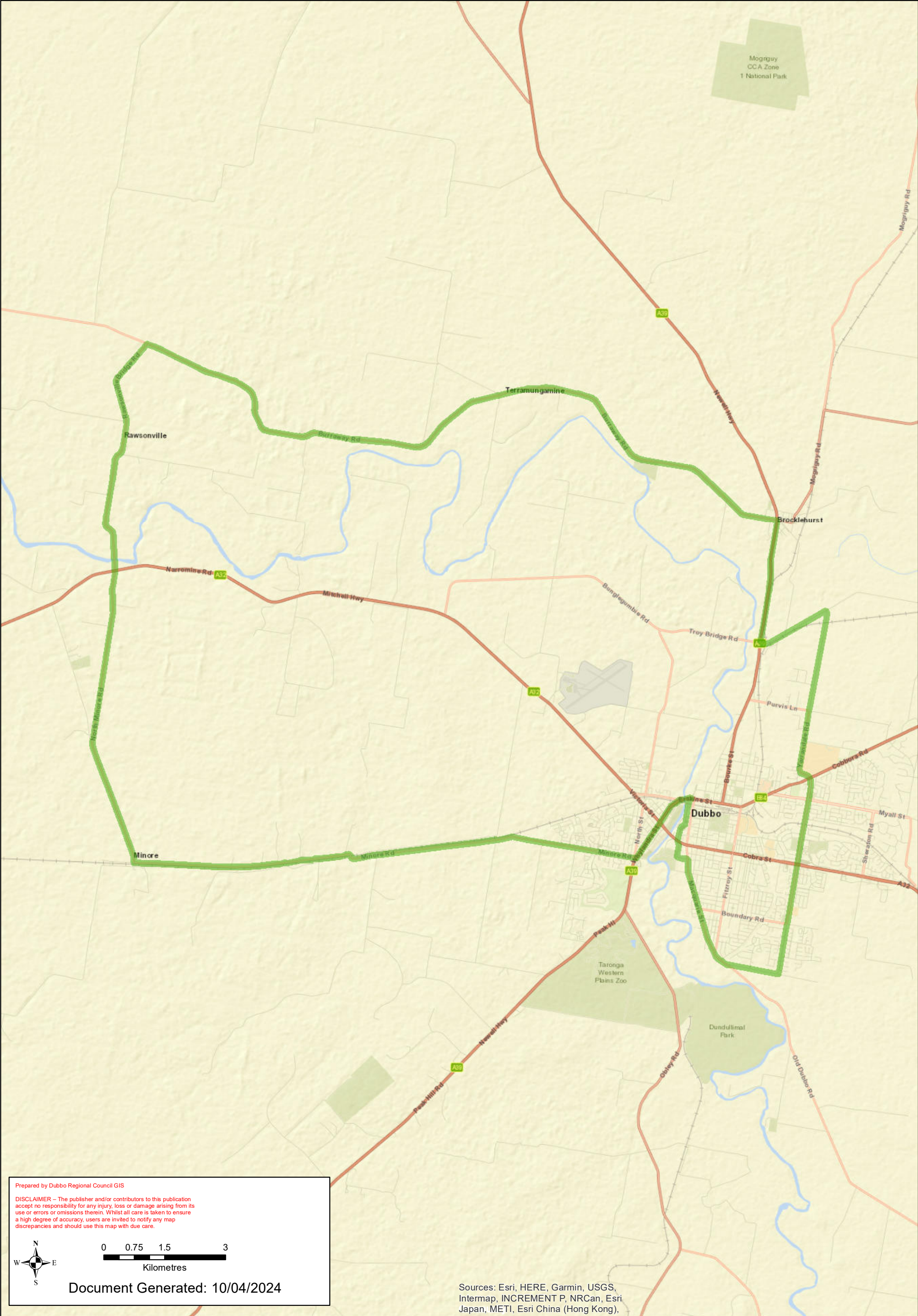


34 Km

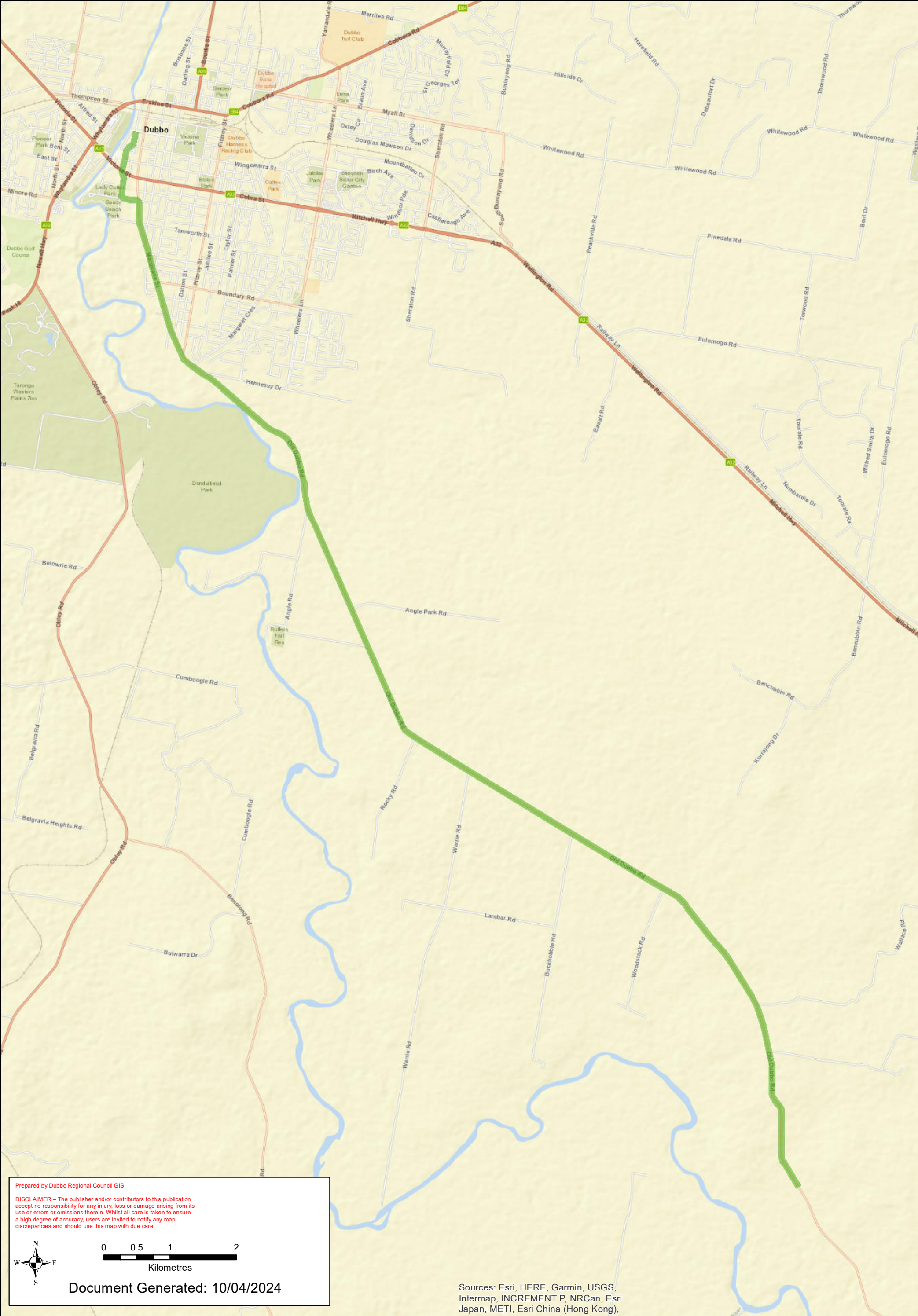


Rawsonville to Minore Loop

66 Km

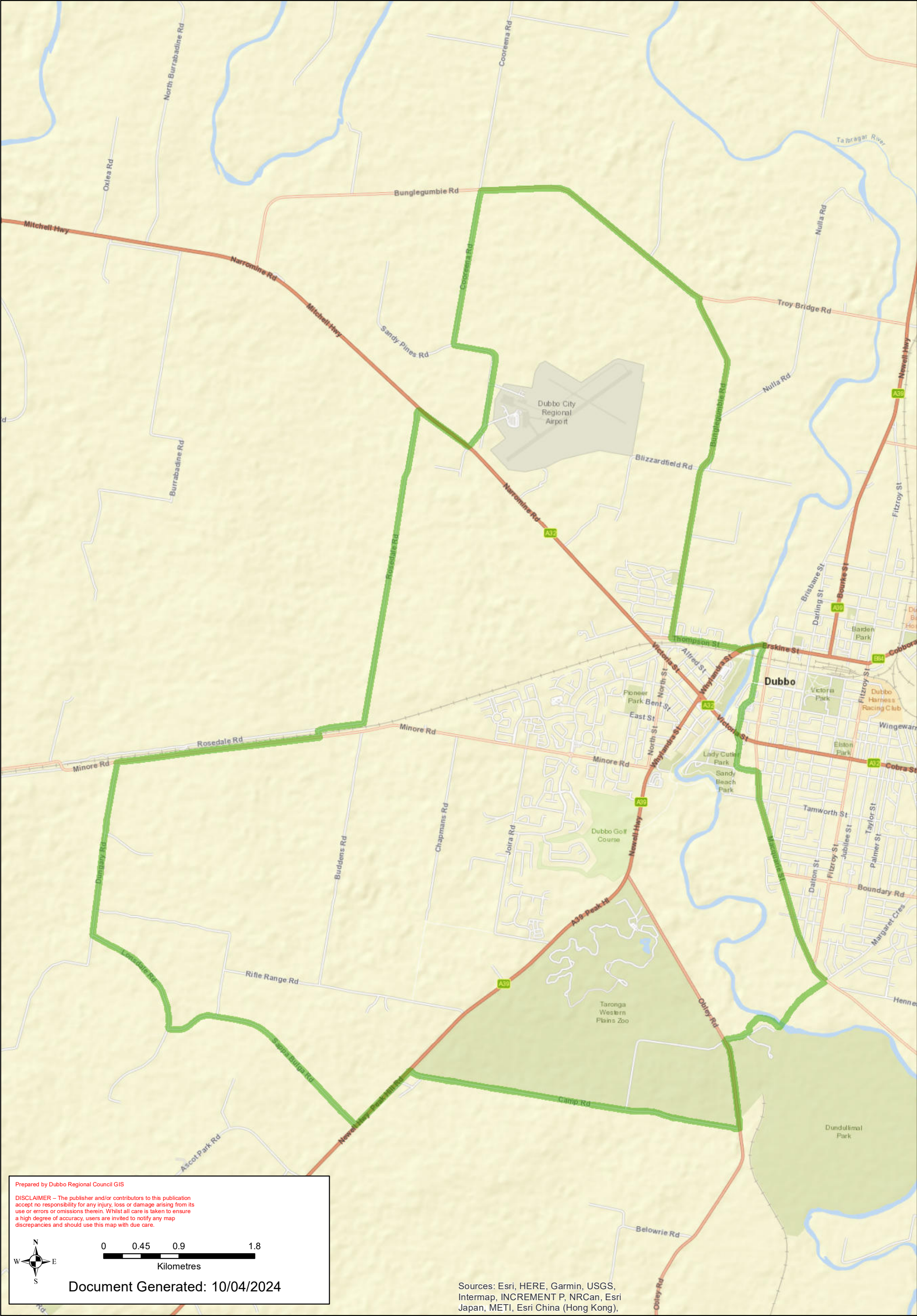


Old Dubbo Road (to the end of bitumen) and return40 Km



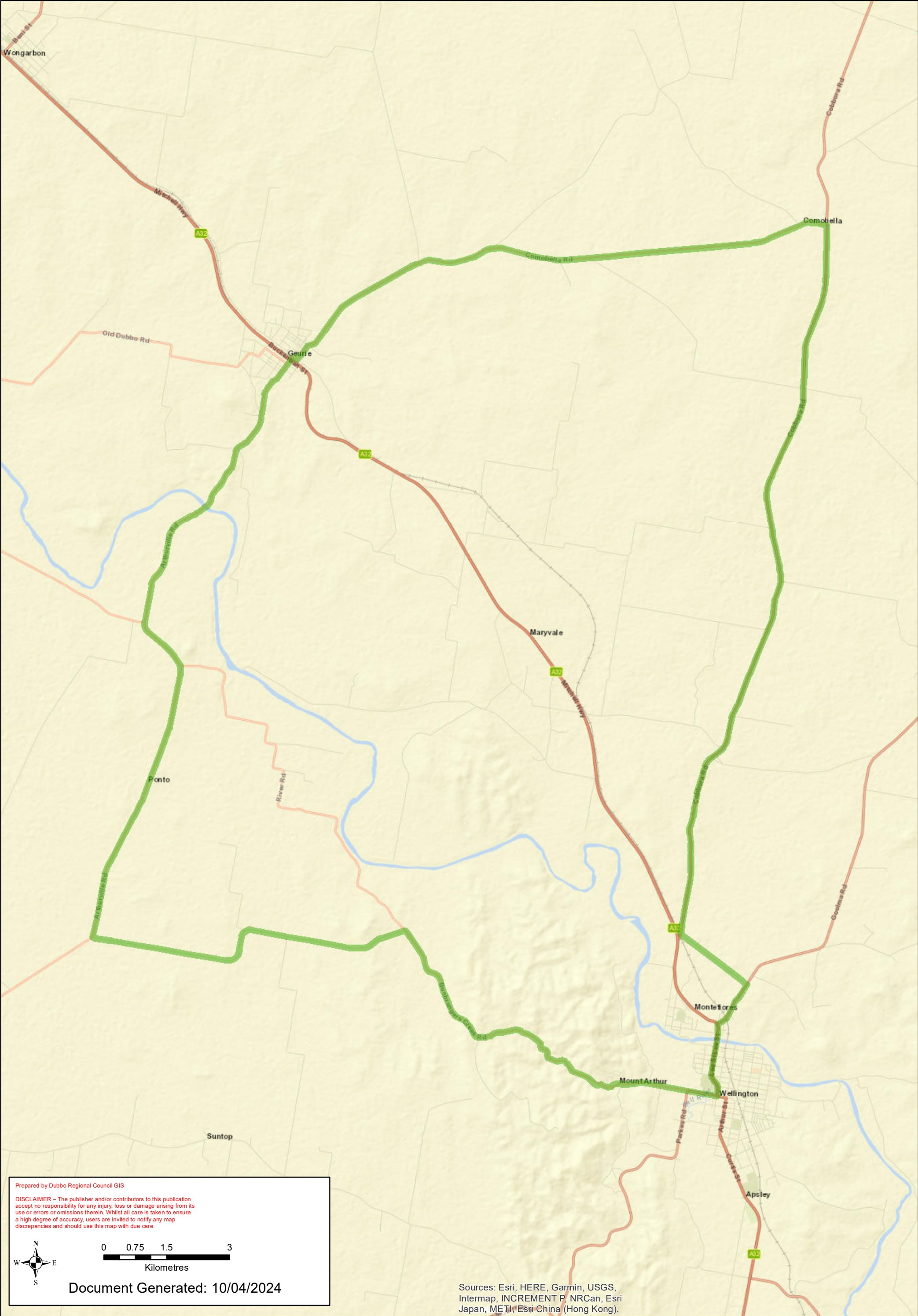
Long Sappa Loop

38 Km

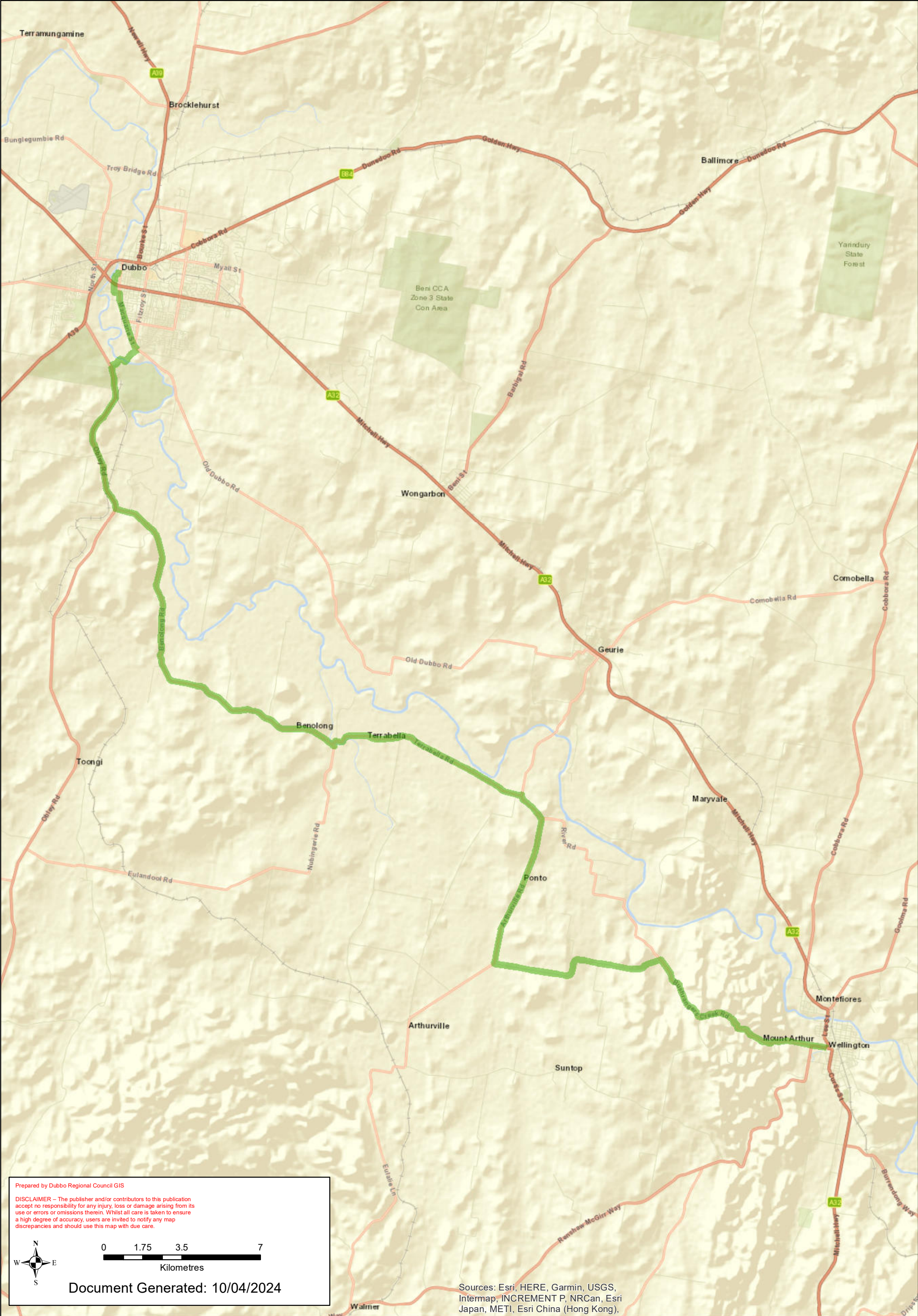


Geurie - Wellington Loop

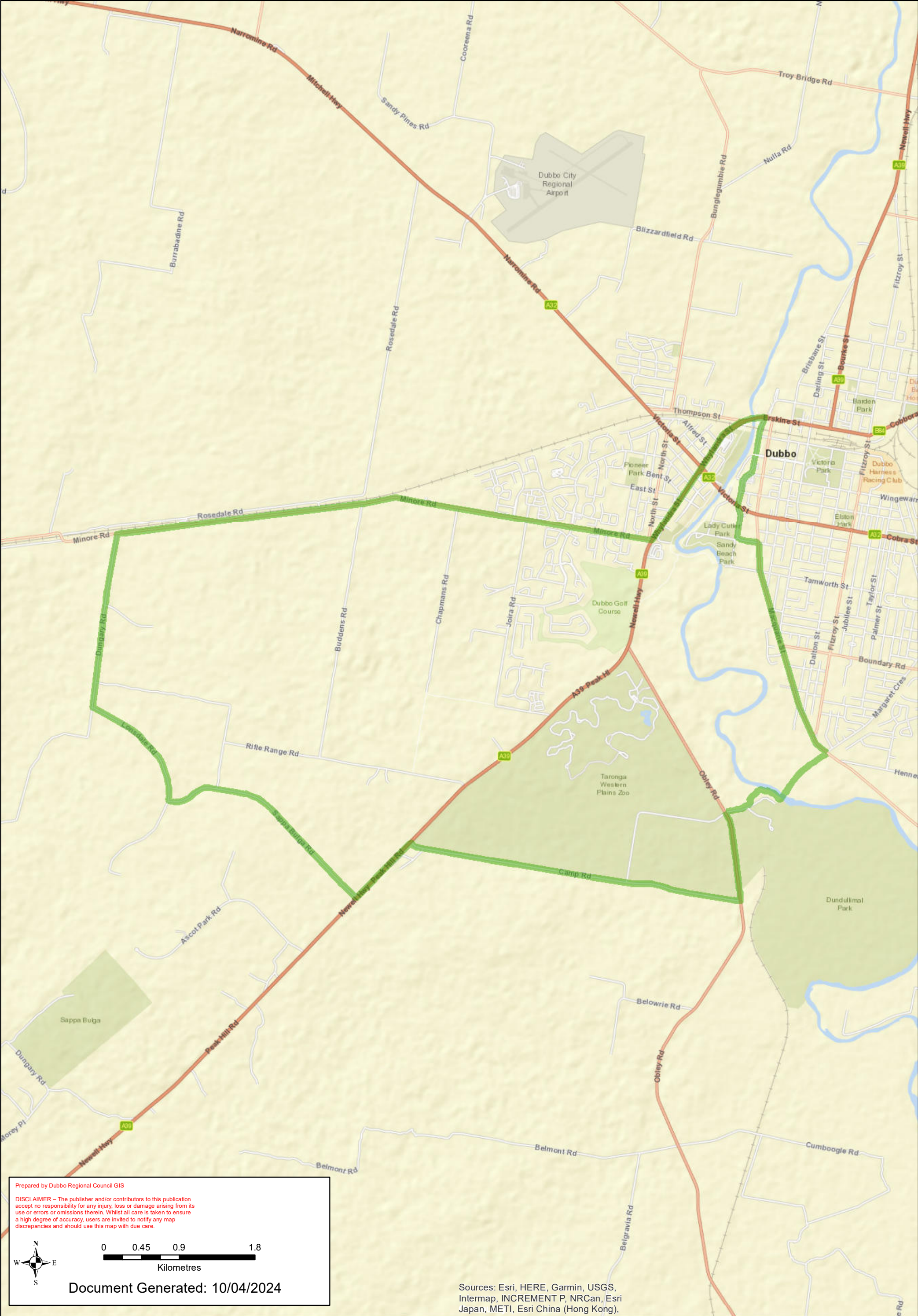
70 Km

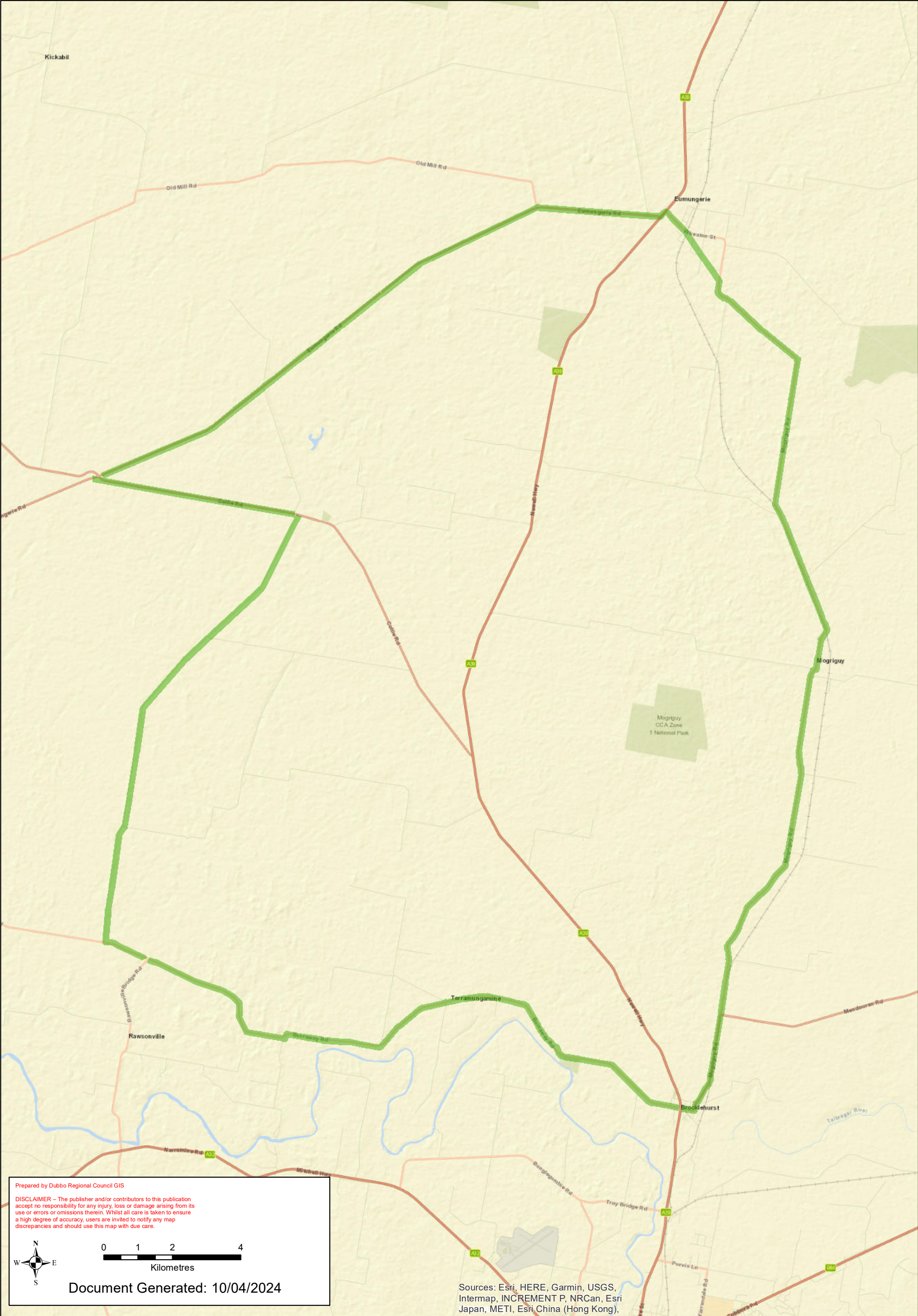


Dubbo to Wellington via Terrabella65 Km



Camp Road - Sappa Bulga Loop27 Km





Basher-Old Mendooran Rd-Rawsonville-Minore Loop

102 Km



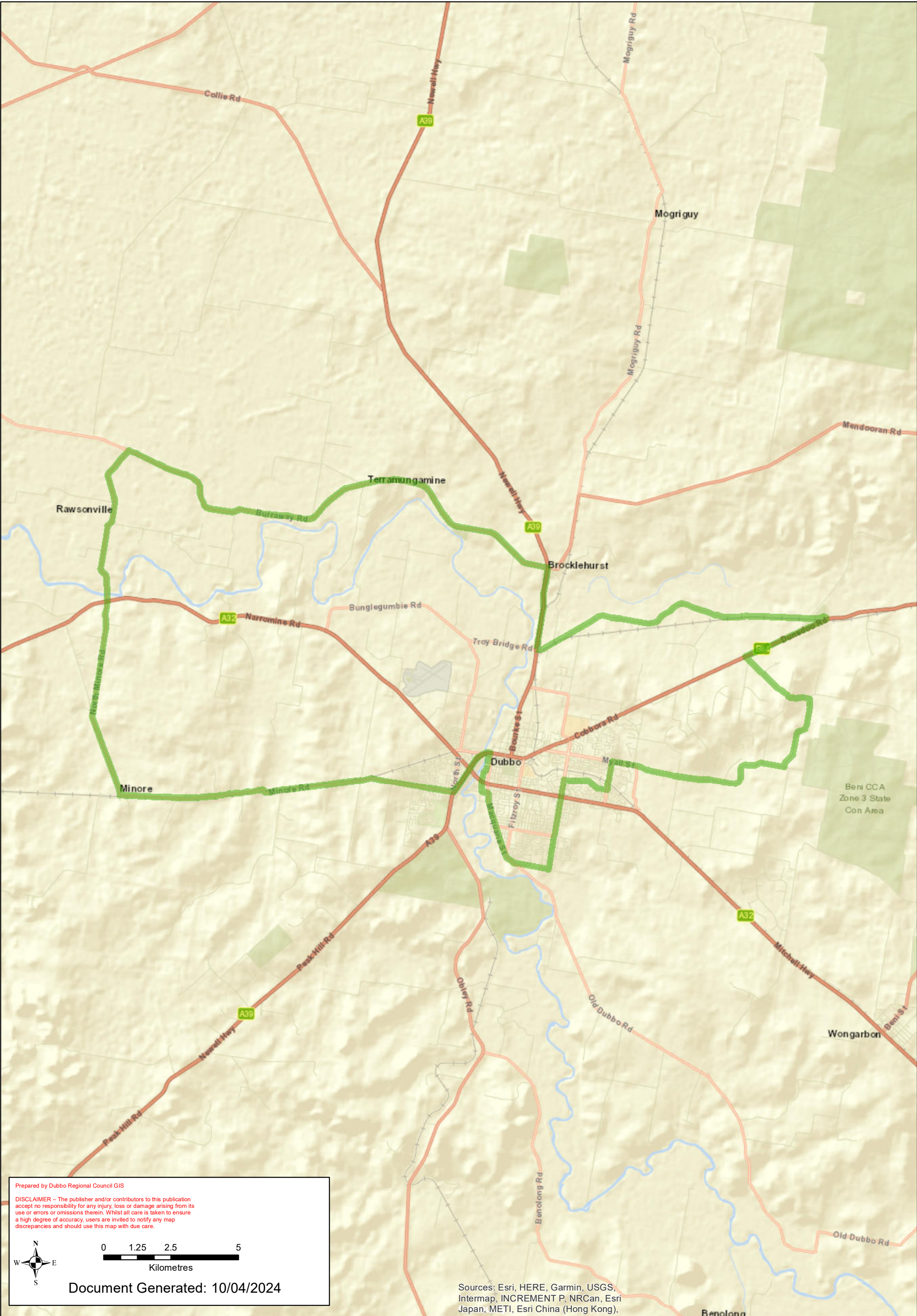
Basher-Old Mendooran Rd-Rawsonville-Minore-Sappa Loop

104 Km



Basher-Boothenba-Rawsonville-Minore Loop

89 Km



Prepared by Dubbo Regional Council GIS

DISCLAIMER – The publisher and/or contributors to this publication accept no responsibility for any injury, loss or damage arising from its use or errors or omissions therein. Whilst all care is taken to ensure a high degree of accuracy, users are invited to notify any map discrepancies and should use this map with due care.

N

E

S

W

0

1.25

2.5

5

Kilometres

Document Generated: 10/04/2024

Sources: Esri, HERE, Garmin, USGS, Intermap, INCREMENT P, NRCan, Esri Japan, METI, Esri China (Hong Kong),

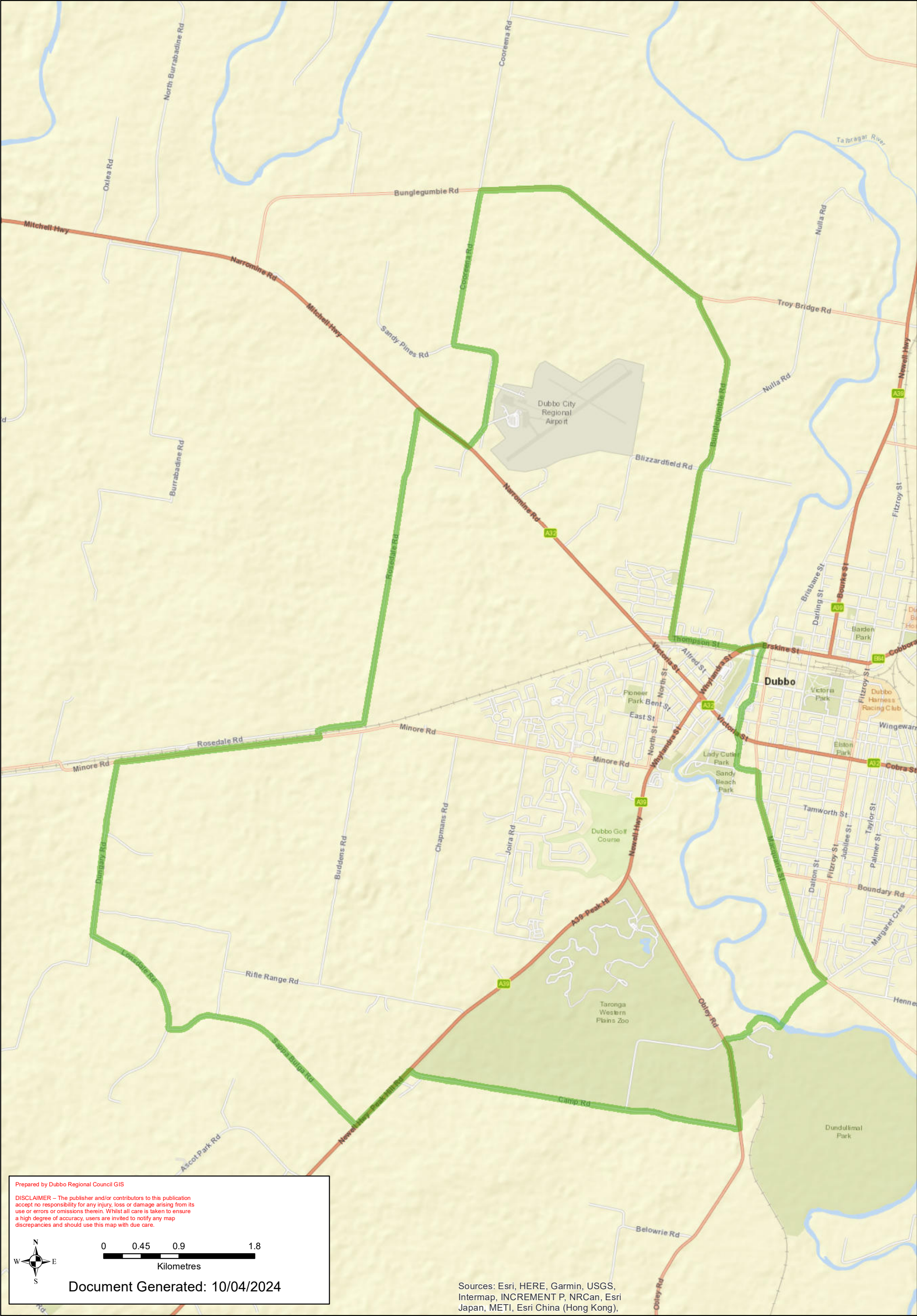
Basher-Boothenba-Rawsonville-Minore-Sappa Loop

90 Km



Airport - Sappa Bulga Loop

38 Km



'Basher - Boothenna' Circuit48 Km

